
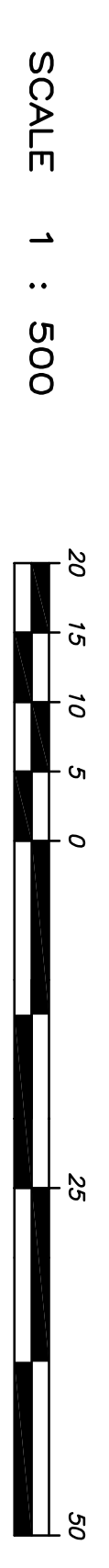


DETAIL 'A'
NOT
TO SCALE

METRIC



PLAN OF SUBDIVISION
OF PART OF
RIVER LOT 1, PARISH OF HEADINGLEY
BEING LOT 1 PLAN NO. 33739
RM OF HEADINGLEY, MANITOBA



NOTES :
ALL DISTANCES ARE IN METRES, AND MAY BE CONVERTED TO FEET BY MULTIPLYING BY 3.28084
SURVEY MONUMENTS FOUND ON THE GROUND ARE DESCRIBED AND SHOWN THUS IRON POSTS 0.025 x 0.025 x 0.914 MARKED WAS ARE PLACED AT ALL POINTS SHOWN THUS ALL PLANS REFERRED TO ARE OF RECORD IN THE WINNIPEG LAND TITLES OFFICE

AFFIDAVIT :
I, MICHAEL RAYMOND PAGE, OF THE RURAL MUNICIPALITY OF EAST ST. PAUL, MANITOBA LAND SURVEYOR, MAKE AFFIDAVIT AND SWORN UNDER PERSONAL SUPERVISION THE SURVEY REPRESENTED BY THIS PLAN, THAT THE SURVEY MONUMENTS FOUND ON THE GROUND ARE DESCRIBED AND SHOWN THUS AND THAT THE SURVEY AND PLAN ARE CORRECT AND TRUE TO THE BEST OF MY KNOWLEDGE AND BELIEF.

MANITOBA LAND SURVEYOR _____

SWORN TO BEFORE ME AT THE CITY OF WINNIPEG
THIS ____ DAY OF _____, 20__.

A SURVEYOR AUTHORIZED TO PRACTISE UNDER
THE LAND SURVEYORS ACT.

APPROVED BY PLANNING CERTIFICATE
OF APPROVAL NO. _____

THIS ____ DAY OF _____, 20__

FOR THE APPROVING AUTHORITY

APPROVED THIS ____ DAY OF _____, 20__

FOR REGISTRAR GENERAL
RE-APPROVED THIS ____ DAY OF _____, 20__

FOR REGISTRAR GENERAL

ENTERED AND REGISTERED IN THE WINNIPEG LAND TITLES OFFICE
THIS ____ DAY OF _____, 20__

AS PLAN NO. _____

FOR DISTRICT REGISTRAR

REGISTRATION NO. _____

OWNERS

THIS APPROVAL IS VALID FOR 12 MONTHS UNLESS REGISTERED

APPROVED THIS ____ DAY OF _____, 20__

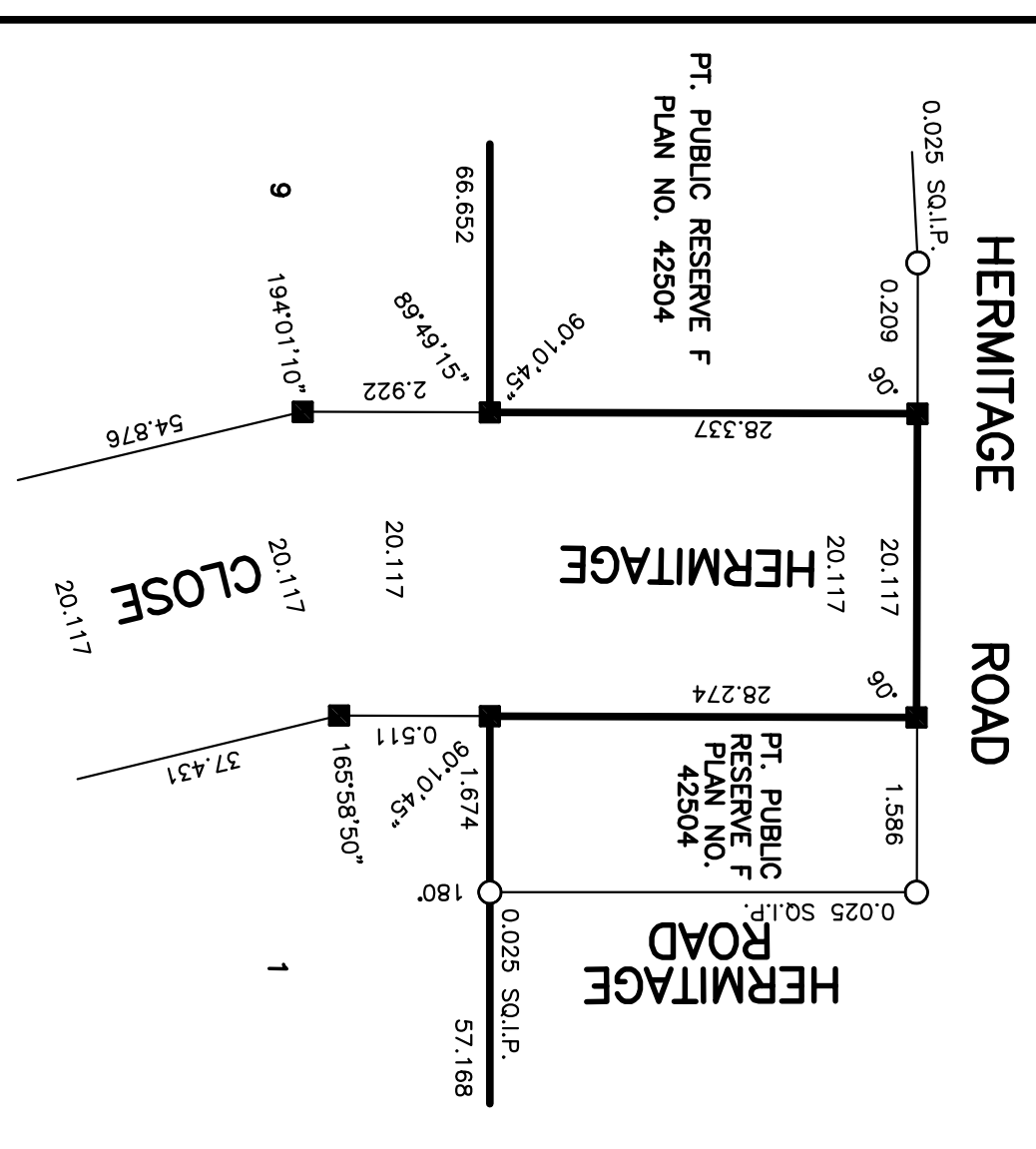
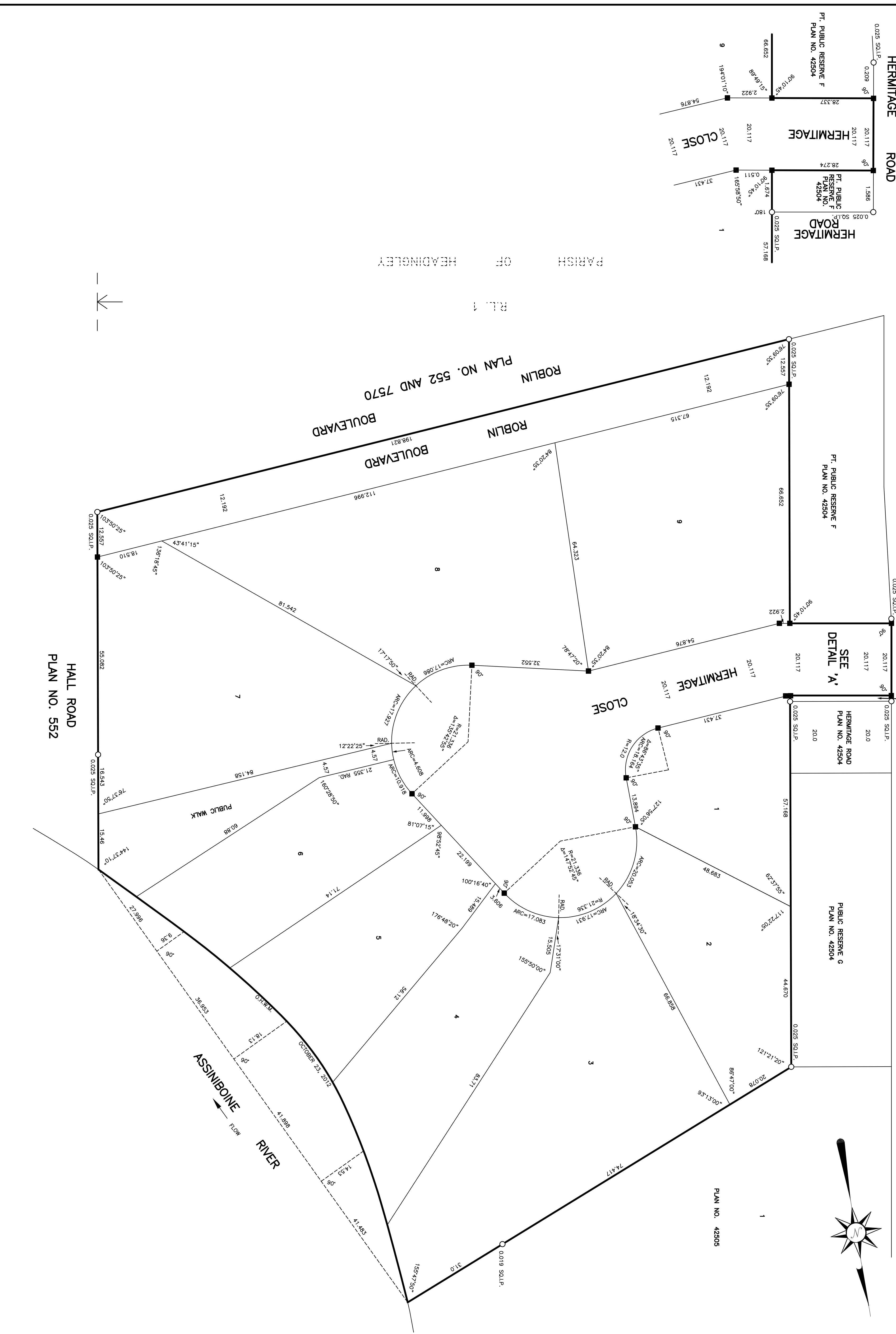
EXAMINER OF SURVEYS

RE-APPROVED THIS ____ DAY OF _____, 20__

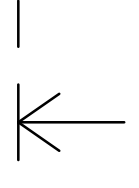
EXAMINER OF SURVEYS

Phillips & Stevens
473 HENDERSON HIGHWAY
WINNIPEG, MANITOBA R2K 2H7
FILE NO. 201208214

MAN. P. F. NO. 4208-11-5445



PARISH OF HEADINGLEY
R.L. 1



HALL ROAD
PLAN NO. 552

ROBLIN BOULEVARD
PLAN NO. 552 AND 7570

ASSINIBOINE RIVER
FLOW